



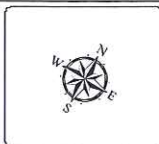
**Legend**

- Ponds and Lakes
- Streams
- Township Boundary
- Roadways
- Parcel Outlines
- NCCMA Sewer Service Area



Note: Mapping derived from data provided by Brandywine Conservancy, PAMAP, and Chester County GIS.

NO.	Revision	Date	By



**HRG**  
 Hebert, Romberg & Grubb, Inc.  
 Engineering & Related Services

130 Buffalo Road  
 Suite 103  
 Lewisburg, PA 17837  
 570.524.6744  
 Fax 570.524.6779  
 www.hrg-inc.com  
 Offices Statewide

**Act 537 Plan**  
**Honey Brook Township**

**Existing**  
**Sewer Service Area**

Project Manager : ENT	
Design :	ENT
GIS :	BLG
Checked :	
Scale :	1" = 8500'
Date :	Feb 2010

Map No.

**10**

Project : 003966.0002